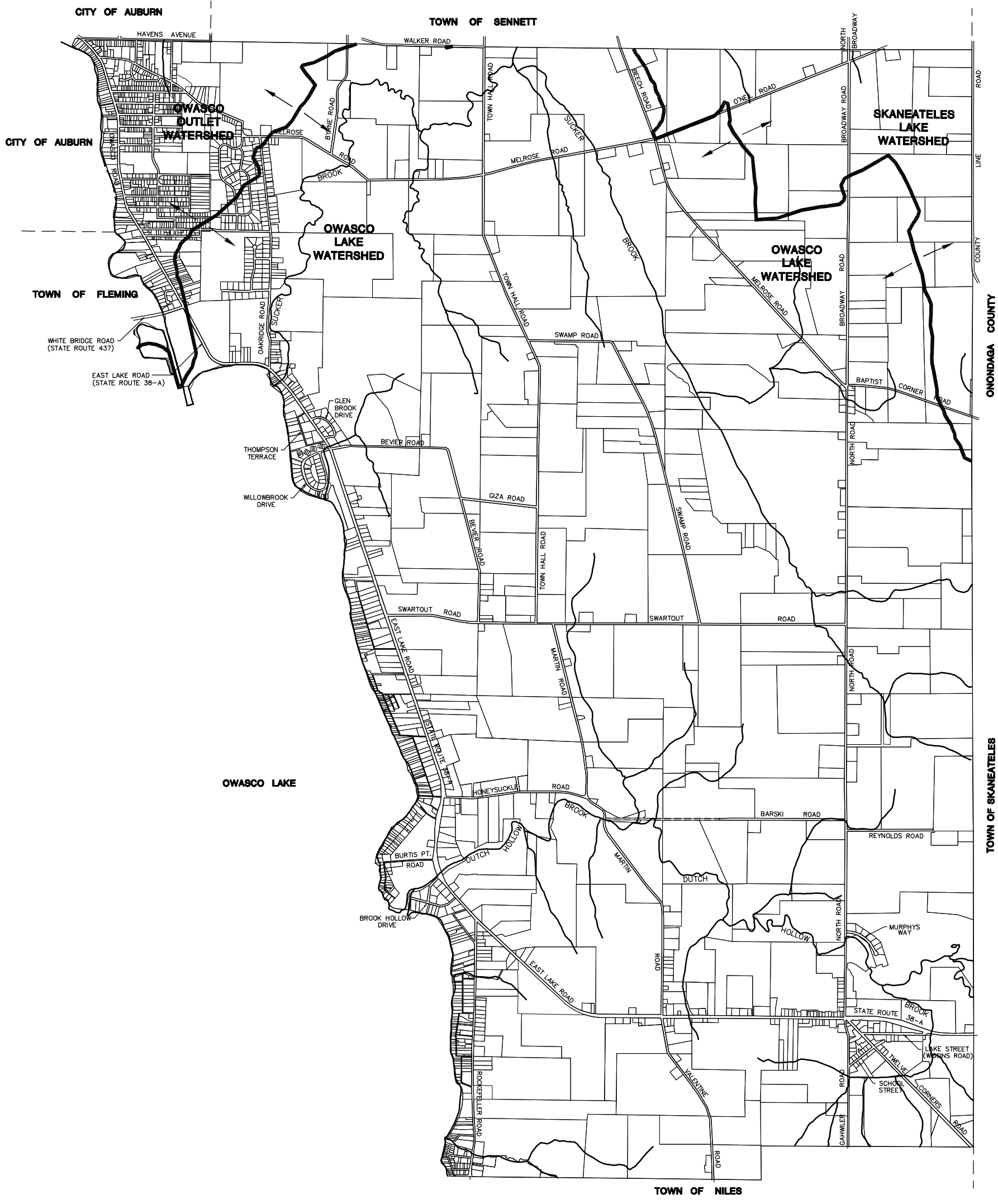




# Map 6



## LEGEND

-  WATERSHED DIVISION BOUNDARY
-  WATER COURSE

### MAP #6

REF: CAYUGA COUNTY PLANNING DEPARTMENT

**MRB group**  
 Engineering, Architecture, Surveying, P.C.  
 2480 Browncroft Boulevard, Rochester, New York 14625 585-381-9250 FAX 585-381-1008  
 116 West Miller Street, Newark, New York 14513 315-331-2800 FAX 315-331-2445  
 E-mail: [info@mrbgroupp.com](mailto:info@mrbgroupp.com)  
[www.mrbgroup.com](http://www.mrbgroup.com)

 **Stuart I. Brown Associates, Inc.**  
 Planning and Management Consultants

**STREAM AND WATERSHED MAP**  
**TOWN OF OWASCO, NEW YORK**

DRAWING ALTERATION: THE FOLLOWING IS AN EXCERPT FROM THE NEW YORK EDUCATION LAW ARTICLE 145 SECTION 2208 AND APPLIES TO THIS DRAWING. IT IS A VIOLATION OF THIS LAW FOR ANY PERSON UNLESS HE IS ACTING UNDER THE DIRECTION OF A LICENSED PROFESSIONAL ENGINEER OR LAND SURVEYOR TO ALTER IN ANY WAY, BY AN X MARK NEARBY, THE SEAL OF ANY ENGINEER OR LAND SURVEYOR IS ALTERED. THE ALTERING ENGINEER OR LAND SURVEYOR SHALL AFFIX TO THE ITEM HIS SEAL AND THE NOTATION "ALTERED BY" FOLLOWED BY HIS SIGNATURE AND THE DATE OF SUCH ALTERATION AND A SPECIFIC DESCRIPTION OF THE ALTERATION.