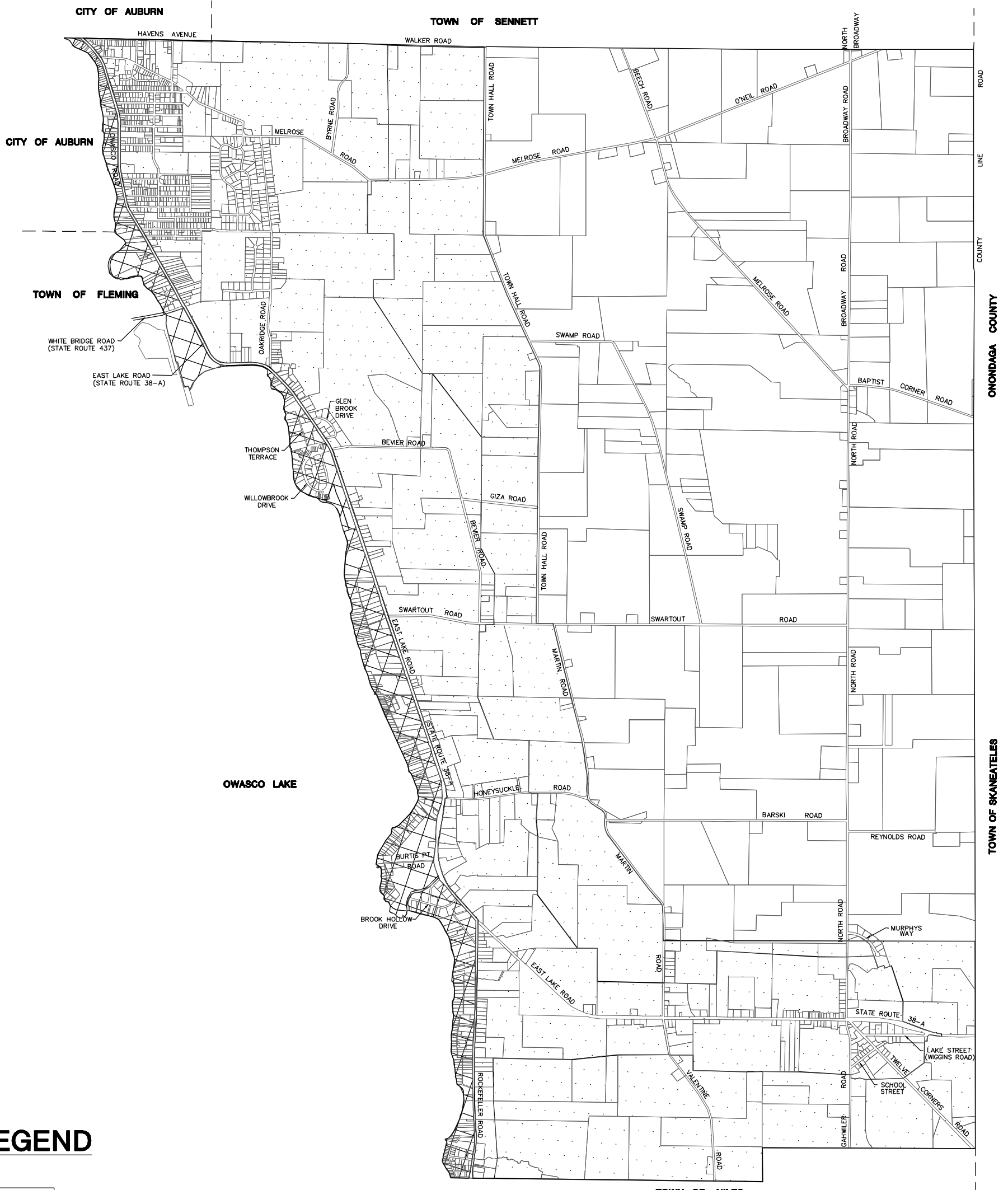
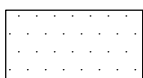




Map 2



LEGEND

-  RESIDENTIAL
-  AG/RESIDENTIAL
-  LAKESHORE

MAP #2

THE ZONING INFORMATION SHOWN HEREON
 WAS PROVIDED BY THE
 CAYUGA COUNTY PLANNING DEPARTMENT

MRB group

Engineering, Architecture, Surveying, P.C.
 2480 Browncroft Boulevard, Rochester, New York 14625 585-381-9250 FAX 585-381-1008
 116 West Miller Street, Newark, New York 14513 315-331-2800 FAX 315-331-2445
 E-mail: info@mrbgroupp.com
www.mrbgroup.com



Stuart I. Brown Associates, Inc.
 Planning and Management Consultants

EXISTING ZONING MAP
TOWN OF OWASCO, NEW YORK

DRAWING ALTERATION. THE FOLLOWING IS AN EXCERPT FROM THE NEW YORK EDUCATION LAW ARTICLE 148 SECTION 3208 AND APPLIES TO THIS DRAWING. IT IS A VIOLATION OF THIS LAW FOR ANY PERSON UNLESS HE IS ACTING UNDER THE DIRECTION OF A LICENSED PROFESSIONAL ENGINEER OR LAND SURVEYOR TO ALTER AN ITEM IN ANY WAY. IF AN ITEM BEARING THE SEAL OF AN ENGINEER OR LAND SURVEYOR IS ALTERED, THE ALTERING ENGINEER OR LAND SURVEYOR SHALL AFFIX TO THE ITEM HIS SEAL AND THE NOTATION "ALTERED BY" FOLLOWED BY HIS SIGNATURE AND THE DATE OF SUCH ALTERATION AND A SPECIFIC DESCRIPTION OF THE ALTERATION.